

**NDP CONSULTATION ON
KEYNSHAM RECREATION, LEISURE AND GREEN SPACES FACILITIES**



**KEYNSHAM NEIGHBOURHOOD
PLAN CONSULTATION ON
KEYNSHAM RECREATION, LEISURE AND
GREEN SPACES FACILITIES**



NDP CONSULTATION ON
KEYNSHAM RECREATION, LEISURE AND GREEN SPACES FACILITIES

PRIVACY NOTICE

This privacy notice explains how we (Keynsham Town Council/Keynsham Neighbourhood Development Plan) will use the personal information we collect about you when you fill in this questionnaire.

What information do we collect about you?

We are collecting personal information about you when you respond to the questions detailed in this questionnaire either on-line or by submitting a hard copy. On-line information may also be collected in respect of your IP address using cookies.

How will we use the information we collect about you?

The information we collect about you will be used for statistical analysis to inform the Keynsham Neighbourhood Development Plan and its participants in identifying issues and planning policies that people who live or work in Keynsham feel strongly about. Your personal data will be anonymised when publishing the results and outcomes of the questionnaire.

Who we will share your data with

Although not envisaged at this moment, for logistical reasons we may have to share your data with a data-compliant data-processing organisation in order to collate the results of this questionnaire. Keynsham Town Council/Keynsham Neighbourhood Development Plan will not share your information with any other organisation unless you have given us permission, or we are required to do so by law.

Introduction to the Neighbourhood Development Plan (NDP)

The NDP is a way for local people who live or work in Keynsham to have a say in the planning and future development of their area. We are working on a plan looking forward for at least 15 years, and one which should

- *Develop a shared vision of Keynsham*
- *Influence the kind of residential, commercial/industrial development that we need in Keynsham*
- *Identify local Green Spaces and other treasured, local assets*
- *Influence planning for Roads, Transport and Ways in the area*
- *Develop great community facilities for our town*

Instructions

Individual Surveys can be completed by EVERY PERSON in your household – **it is particularly important that young people and children are encouraged and helped to fill in their own consultation responses – which are available from the following points:**

The survey is also available on-line at the following link:

For children AGED 11 OR UNDER, there is a special survey for them on play areas that they are filling in at school.

For children and young people between 11 and 19, we would encourage them to complete this consultation on recreation and green spaces as it is important, they tell us what facilities/activities for recreation and leisure they want to see in Keynsham over the next 20 years. We will be taking this into secondary schools

**NDP CONSULTATION ON
KEYNSHAM RECREATION, LEISURE AND GREEN SPACES FACILITIES**

ANY QUESTIONS?

How do I get a Large Print copy of this Questionnaire? Please call 0117 9868683

How can I get extra copies of this Questionnaire?

There are several ways to do this. You can:

- Call our team at Keynsham Town Council, on **0117 9868683**
 - Download a PDF for www.keynsham-tc.gov.uk and print it at home
 - Collect extra copies from the following places:-
 - ◇ *Town Council Office – Temple Street*
 - ◇ *Community at 67*
 - ◇ *Library – Market Walk*
 - ◇ *Leisure Centre – Riverside*
 - ◇ *Churches – St. Johns, St Dunstan's, Keynsham Methodist Church, Elim, St Francis Queens Rd Methodist, Keynsham Baptist Church, Kingdom Hall*
 - ◇ *Dial-A-Ride – there will be extra copies on the bus!*
 - ◇ *Somerdale Centre*
- Sundays only:** *Keynsham Bandstand Event in Lower Memorial Park and Manor Road Pavilion during Football matches*

How can I get help or further information about the plan? – If you have any questions about the Neighbourhood Development Plan or the Recreation & Green Space Consultation, our team are happy to help. Please contact the Town Council, on 0117 9868683, or email ndp@keynsham-tc.gov.uk

POSTING OR DELIVERING YOUR COMPLETED CONSULTATION BACK TO US – You can either use the Freepost envelope supplied with this Consultation, or deliver by hand to one of the following locations:

- *Keynsham Town Council office*
- *Library*
- *Community at 67*
- *Leisure Centre*
- *Somerdale Pavilion Reception area*

**NDP CONSULTATION ON
KEYNSHAM RECREATION, LEISURE AND GREEN SPACES FACILITIES**

SECTION 1: ABOUT YOU

1. Please tell us the gender you identify as: Male female Other Prefer not to say
2. Number of people in your household over age 16
3. Number of children in your household (under age of 16)
4. Your Postcode
5. Your Age: Under 16 17-25 26-49 50-59 60-74 74+

SECTION 2: GREEN/OPEN SPACES

6. Keynsham has a wide range of green/open spaces. Please tell us how often you have visited them (if at all) during the last 12 months by placing a tick in the appropriate boxes –

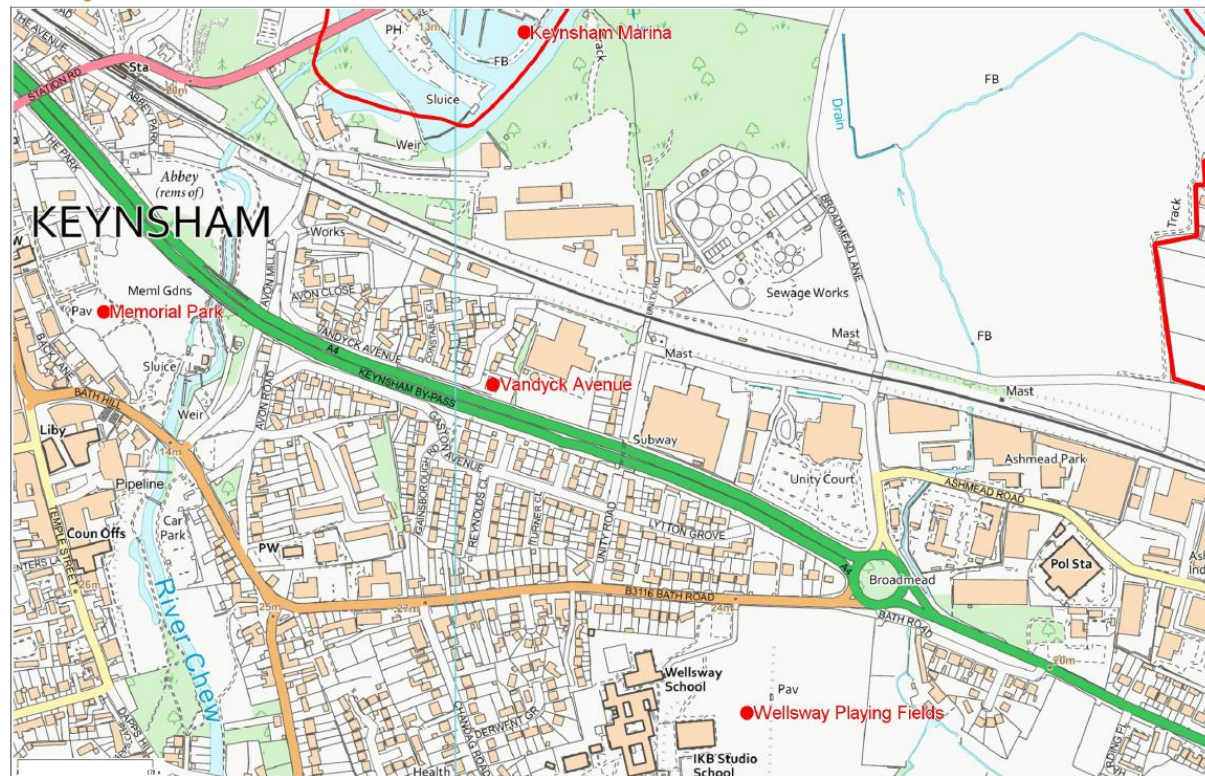
	<u>Daily</u>	<u>Weekly</u>	<u>Monthly</u>	<u>Quarterly</u>	<u>Once/year</u>	<u>Never</u>
<u>Managed Green Spaces – MAPS OF LOCATIONS ON PAGES 4 - 6</u>						
Memorial Park						
Manor Road Playing fields						
Somerdale Playing Fields						
Kelston Road						
Park Road						
Teviot Road						
Holmoak Road						
Downfields						
Conway Green						
Bilbie green/Holmoak						
Vandyck Avenue						
The Meadows						
Chalfield Close						
Keynsham Rugby Club						
Keynsham Football Club						
Keynsham Cricket club						
Durley Hill cemetery						
Keynsham Marina						
Stockwood Vale Golf Course						
<u>Natural Green Spaces</u>						
River Chew through Keynsham						
River Avon						
Manor Rd Woodland						
Local footpaths/countryside						
Abbots Wood						
<u>Private facilities</u>						
Broadlands playing fields						
Wellsway playing fields						
<u>Other – please specify</u>						

NDP CONSULTATION ON KEYNSHAM RECREATION, LEISURE AND GREEN SPACES FACILITIES

ParishOnline

Green Spaces 1

Keynsam CP 

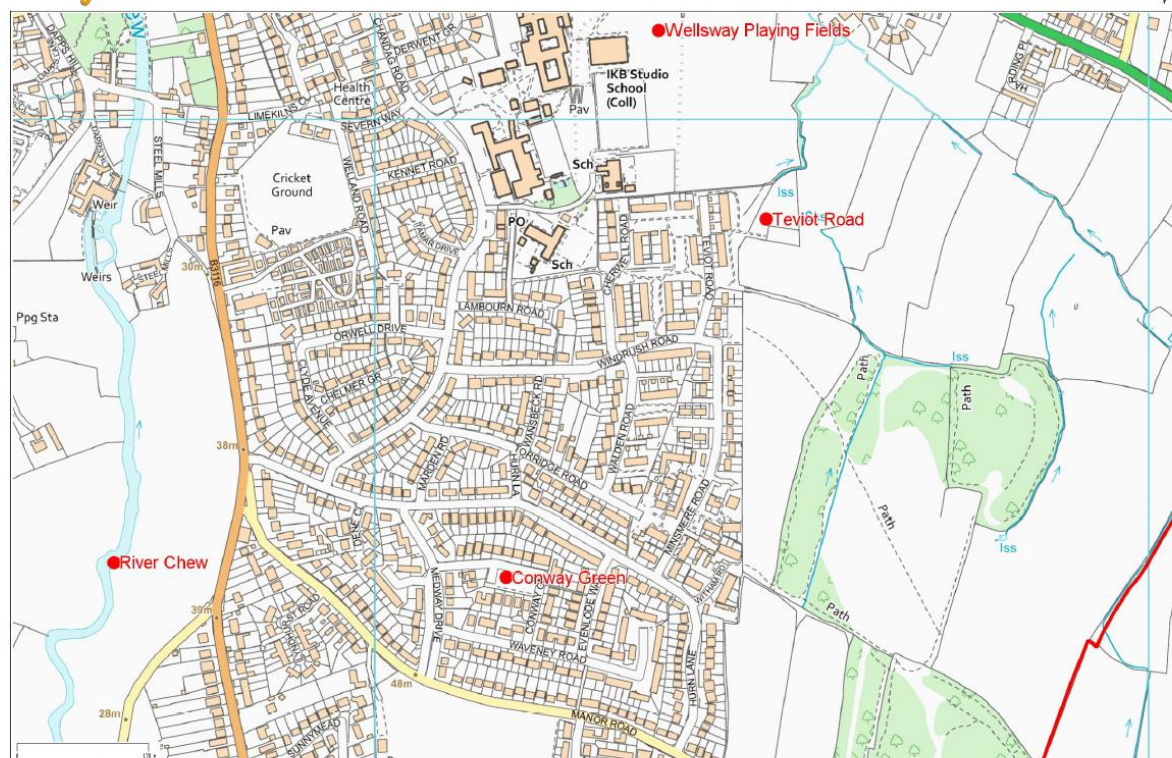


Date Created: 18-4-2019 | Map Centre (Easting/Northing): 368104 / 188518 | Scale: 1:5478 | © Crown copyright and database right. All rights reserved (100051795) 2019 © Contains Ordnance Survey Data : Crown copyright and database right 2019

ParishOnline

Green Spaces 2

Keynsam CP 



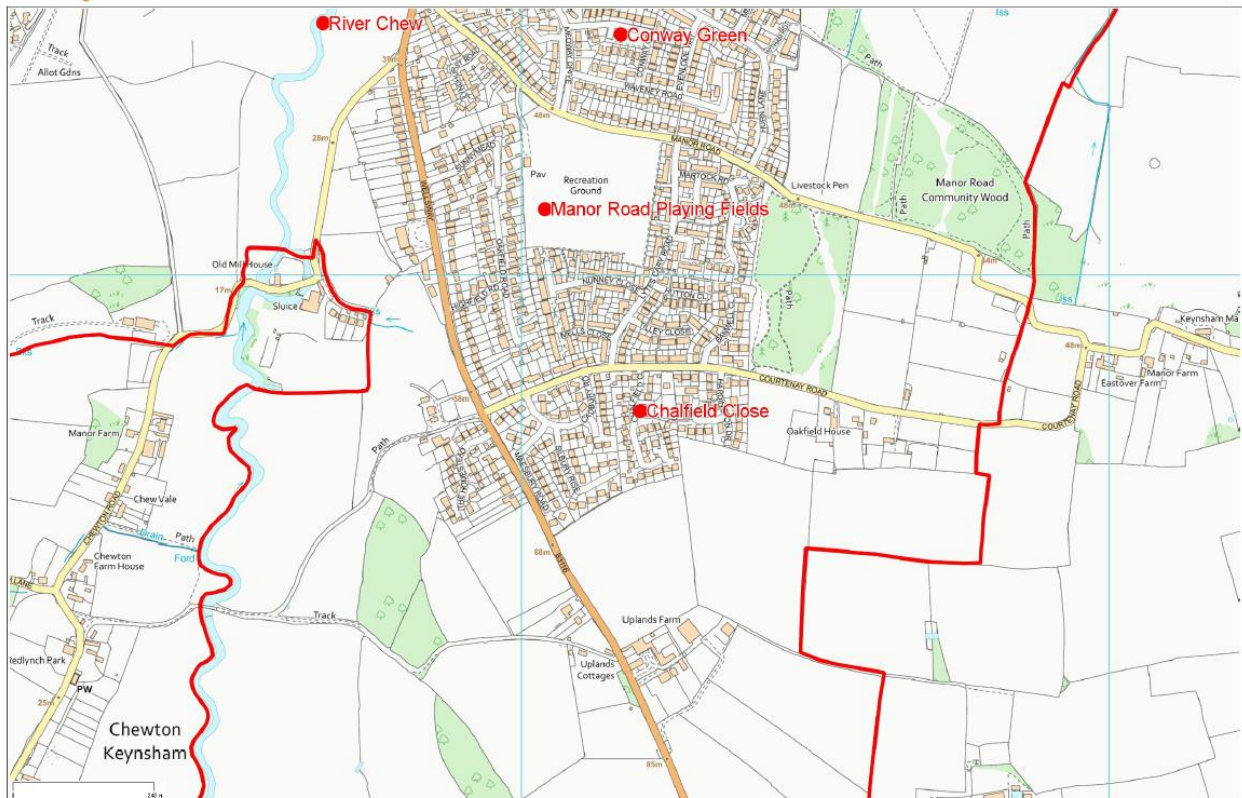
Date Created: 18-4-2019 | Map Centre (Easting/Northing): 366282 / 187654 | Scale: 1:5478 | © Crown copyright and database right. All rights reserved (100051795) 2019 © Contains Ordnance Survey Data : Crown copyright and database right 2019

NDP CONSULTATION ON KEYNSHAM RECREATION, LEISURE AND GREEN SPACES FACILITIES

ParishOnline

Green Spaces 3

Keynsham CP

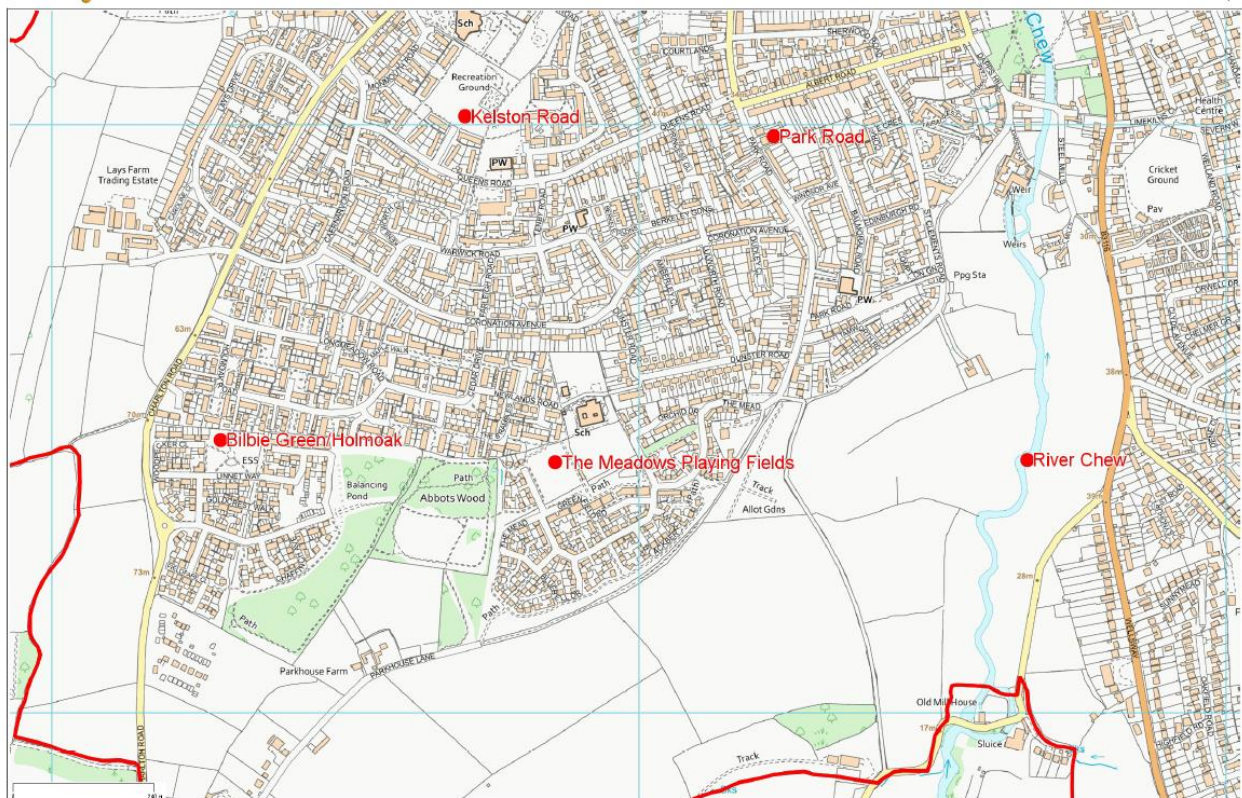


Date Created: 18-4-2019 | Map Centre (Easting/Northing): 306175 / 106780 | Scale: 1:7642 | © Crown copyright and database right. All rights reserved (100051795) 2019 © Contains Ordnance Survey Data : Crown copyright and database right 2019

ParishOnline

Green Spaces 4

Keynsham CP



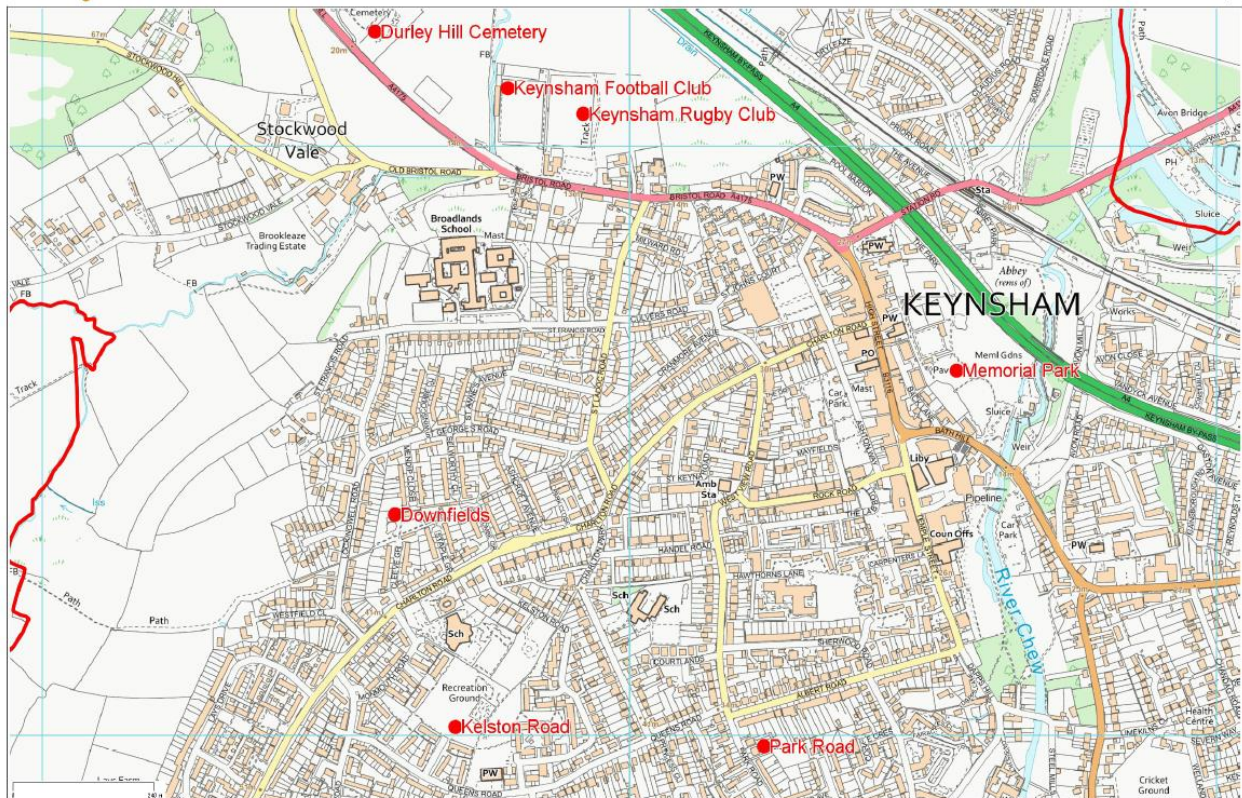
Date Created: 18-4-2019 | Map Centre (Easting/Northing): 304975 / 107520 | Scale: 1:7642 | © Crown copyright and database right. All rights reserved (100051795) 2019 © Contains Ordnance Survey Data : Crown copyright and database right 2019

NDP CONSULTATION ON KEYNSHAM RECREATION, LEISURE AND GREEN SPACES FACILITIES

ParishOnline

Green Spaces 5

Keynsham CP 

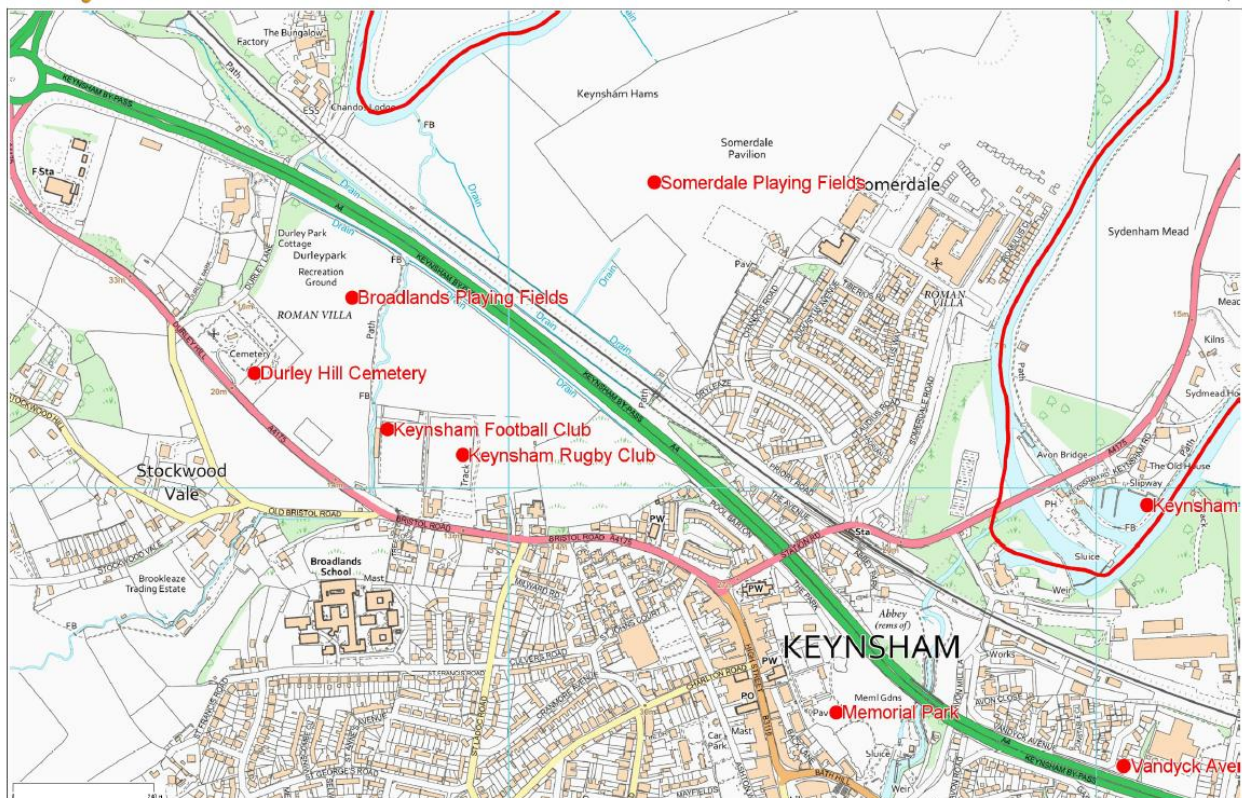


Date Created: 18-4-2019 | Map Centre (Easting/Northing): 364661 / 168560 | Scale: 1:7642 | © Crown copyright and database right. All rights reserved (100051795) 2019 © Contains Ordnance Survey Data : Crown copyright and database right 2019

ParishOnline

Green Spaces 6

Keynsham CP 



Date Created: 18-4-2019 | Map Centre (Easting/Northing): 365198 / 169139 | Scale: 1:7642 | © Crown copyright and database right. All rights reserved (100051795) 2019 © Contains Ordnance Survey Data : Crown copyright and database right 2019

**NDP CONSULTATION ON
KEYNSHAM RECREATION, LEISURE AND GREEN SPACES FACILITIES**

7. What's your favourite park/open space?

8. Why is it your favourite?

9. Which one do you use the most?

10. How often do you use the above park/open space each season?

	Every Day	Weekly	Less often
Summer			
Winter			
School Holidays			

11. Is your use of the space dependent upon good weather? **Yes No**

12. Is your use of the space dependent upon you being accompanied (e.g. by parent or carer) **Yes No**

13. How do you travel to your favourite green space? (Tick one)

WALK	<input type="checkbox"/>	SCOOTER	<input type="checkbox"/>	BUS	<input type="checkbox"/>	CAR	<input type="checkbox"/>	CYCLE	<input type="checkbox"/>	TAXI	<input type="checkbox"/>	OTHER	<input type="checkbox"/>	Please Specify
-------------	--------------------------	----------------	--------------------------	------------	--------------------------	------------	--------------------------	--------------	--------------------------	-------------	--------------------------	--------------	--------------------------	-----------------------

14. What is the main type of regular activity you use it for and do you use it for other activities?

	Main Activity (Tick one)	Other (Tick all that apply)
Dog walking	<input type="checkbox"/>	<input type="checkbox"/>
Cycling	<input type="checkbox"/>	<input type="checkbox"/>
Walking	<input type="checkbox"/>	<input type="checkbox"/>
Sports	<input type="checkbox"/>	<input type="checkbox"/>
Children's play	<input type="checkbox"/>	<input type="checkbox"/>
Specific activity (Please specify)	<input type="checkbox"/>	<input type="checkbox"/>

15. Is your park/open space accessible at the right times? **Yes No**

16. If not, what times should it be accessible?

17. What is the best thing about your most used park/open space?

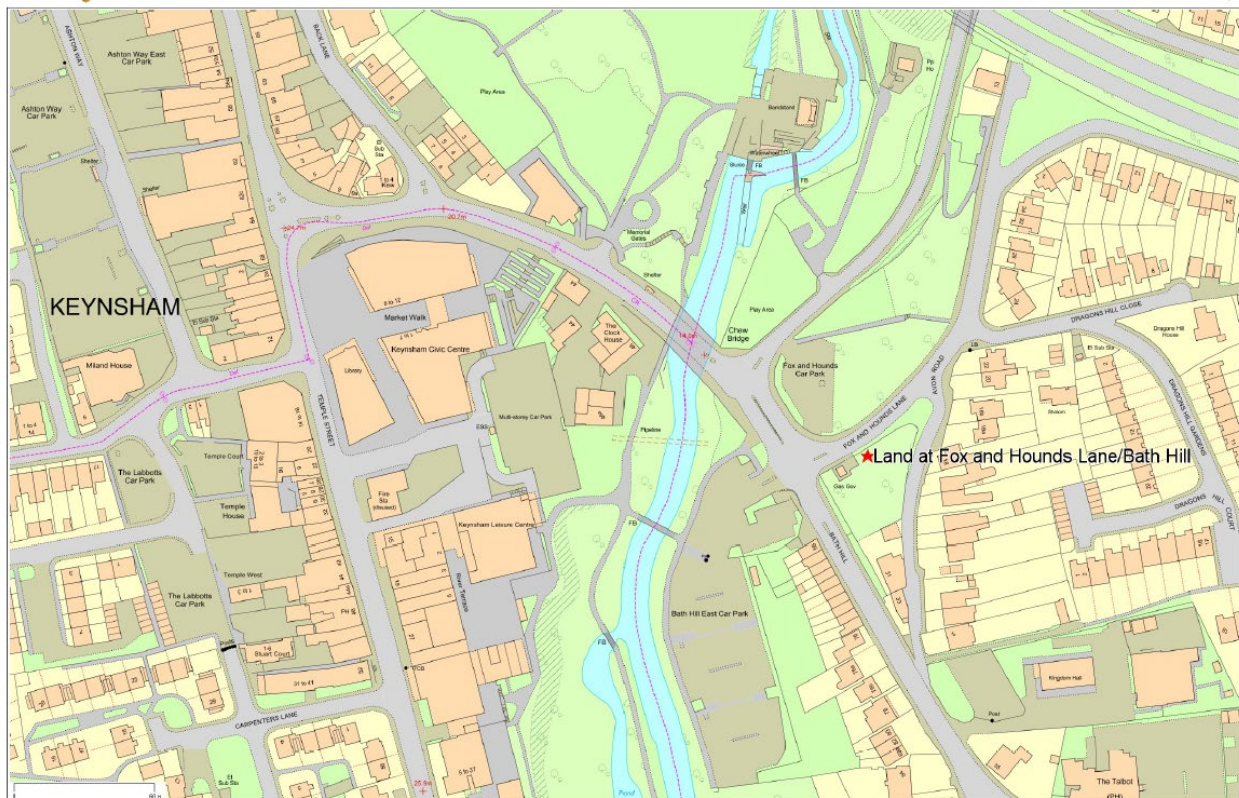
NDP CONSULTATION ON KEYNSHAM RECREATION, LEISURE AND GREEN SPACES FACILITIES

18. Is there anything missing or that can be improved at your most-used local park/open space? Please provide details

19. There are other green spaces in Keynsham that may be under threat of being sold off/transferred to private development or just left to languish. They could however be transferred to the community to develop as a community green space. Please indicate your preference as to whether there are any areas that should be retained for community use/enjoyment and for what purpose including any other areas of land you have particular concerns about.

20.

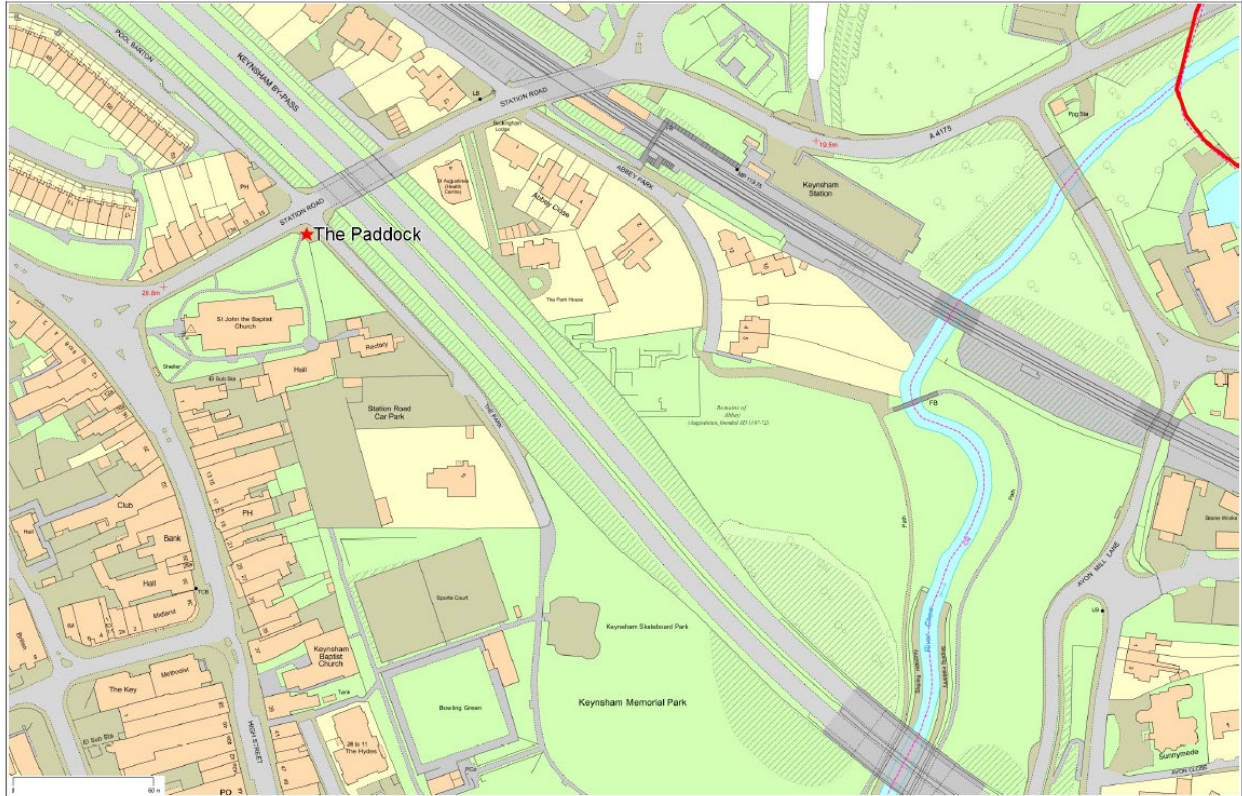
	Save for Community use?	Save as – (e.g. woodland/reserve, orchard, formal or sensory garden, other)
Land at Fox & Hounds Lane/Bath Hill (Map below)	Yes No	
The Paddock (Map on page 9)	Yes No	
Other (Please specify)		



Date Created: 18-4-2019 | Map Centre (Easting/Northing): 365607 / 168432 | Scale: 1:1915 | © Crown copyright and database right. All rights reserved (100051795) 2019 © Contains Ordnance Survey Data : Crown copyright and database right 2019



Keynsham CP 



Date Created: 18-4-2019 | Map Centre (Easting/Northing): 365585 / 168798 | Scale: 1:1915 | © Crown copyright and database right. All rights reserved (100051795) 2019 © Contains Ordnance Survey Data : Crown copyright and database right 2019

21. Do you belong to any sports or leisure clubs? If Yes, please list below: **Yes** **No**

--

Please tick all boxes that apply, indicate frequency and all places where you undertake any activity.

Activity	Frequency Daily/Weekly Monthly/Less	Where
Football		
Walking Football		
Rugby		
Hockey		
Cricket		
Athletics		
Netball		
Cycling		
Walking		
Children's Play		
Swimming		
Bowls		
Rounders		
Badminton		

Activity	Frequency Daily/Weekly Monthly/Less	Where
Squash		
Yoga/Pilates		
Fencing		
Gym		
Martial Arts		
BushCraft		
Skateboarding		
BMX		
Parkour (free-running)		
Gardening		
Canoeing/kayaking		
Golf		
Fishing		
Other- (please specify)		

**NDP CONSULTATION ON
KEYNSHAM RECREATION, LEISURE AND GREEN SPACES FACILITIES**

23. In terms of Recreation and Leisure, what facilities are missing from your local residential area, and what facility would you choose to add?

SECTION 4: PLAY AREAS

24. Please tick any play areas that you visit:

Kelston Rd	
Upper Memorial Park	
Lower memorial Park	
Somerdale	
Chalfield Close	

Vandyck Avenue	
Downfields	
Teviot Rd	
Meadows Small	

Park Rd	
Holmoak/Bilbie green	
Manor Rd	
Meadows (Large)	

25. Do you think the play areas are suitably equipped?

26. If you had to choose one play area to refurbish, which one would it be?

27. Thinking about the play areas you use, what equipment do you think should be provided for the following groups

	Toddlers (<5 yrs)	Juniors (5-11yrs)	Disabled/wheelchair users
Swings			
Slides			
Roundabouts			
Springers			
See saws			
Climbing frames			
Play houses			
Tunnels			
Climbing Walls			
Balance beams			
Space Nets			
Monkey Bars			
Zip wires			
Complete play systems			
Other – please specify			

28. Would you prefer the equipment to be constructed of wood or metal? (Please tick preference)

WOOD:	METAL:	NO PREFERENCE:
-------	--------	----------------

**NDP CONSULTATION ON
KEYNSHAM RECREATION, LEISURE AND GREEN SPACES FACILITIES**

29. Should play areas be “themed”? **Yes** **No**

30. If so what 3 themes would you prefer

Dragons		Pirate ships		Castles		Space Rockets	
Witches & Wizards		Planes/Trains		Jungle		Other	

SECTION 5: KEYNSHAM FUTURE HOUSING DEVELOPMENTS

31. What recreational, leisure and green space facilities (if any) do you think should be provided on future housing development in Keynsham?

	SIZE OF DEVELOPMENT – Number of houses			
	<50	50-250	250-500	500-1000
General Playing Field/Grassed Area				
Pavilion Changing Rooms				
Sports Pitches				
Equipped Play Area				
Multi-use Hardcourt Facilities (MUGA)				
Shelters				
Formal Garden				
Benches				
Green Corridor footpaths (where appropriate)				
Nature/wildlife area (where appropriate)				
Wild flower meadow (where appropriate)				
Woodland (where appropriate)				
Outdoor Gym				
Sensory Garden				
Community building				
Allotments				
Skatepark/multi-shell facility				
BMX Track				
Water feature - pond				
Water feature – fountain or similar				
Other (please specify)				

NDP CONSULTATION ON KEYNSHAM RECREATION, LEISURE AND GREEN SPACES FACILITIES

SECTION 6: MANOR ROAD PLAYING FIELDS

Keynsham Town Council is looking into making improvements to Manor Road playing fields and associated Pavilion, using a combination of s106, CIL and grants to finance the improvements. The Town Council currently leases the facility from B&NES on a repairing lease that expires in 2028. The Town Council would therefore wish to apply for the freehold under the B&NES new Community Asset Transfer policy before committing to any expenditure/major improvements.

32. Do you agree that the Town Council should try to acquire the freehold ownership of Manor Road Playing Fields? **Yes** **No**

33. How frequently do you visit Manor Road?

	Every Day	Weekly	Monthly	Less Often	Never
Summer					
Winter					
School Holidays					

34. If you never visit Manor Road, please indicate why

--

35. How do you travel to Manor Road?

WALK		SCOOTER		BUS		CAR		CYCLE		TAXI		OTHER	Please Specify
------	--	---------	--	-----	--	-----	--	-------	--	------	--	-------	----------------

36. How far away Do you live from Manor Road

1/4mile (5min walk)		1/4-1/2 mile (5-10min walk)		½-3/4mile (10-15min walk)		¾-1mile (15-20min walk)		>1mile (>20min walk)	
------------------------	--	--------------------------------	--	------------------------------	--	----------------------------	--	-------------------------	--

37. How long do you typically spend at Manor Road?

Up to 15mins		15-30mins		30mins-1hr		>1HR	
--------------	--	-----------	--	------------	--	------	--

38. If you visit with children, please indicate age/number

0-2years		3-5years		6-10 years		11-14 years		15+	
----------	--	----------	--	------------	--	-------------	--	-----	--

**NDP CONSULTATION ON
KEYNSHAM RECREATION, LEISURE AND GREEN SPACES FACILITIES**

39. What are the main reasons you visit Manor Road?

Dog walking	
Cycling	
Walking	
Sports	
Children's play	
Picnic	
As a cut through	
Peace/tranquillity	
Meet friends	
Specific activity (Please specify)	

40. How do you rate the quality of current facilities at Manor Road?

	Very good	Good	Average	Poor	Very Poor	Unsure/do not use
Signs						
Pathways						
Trees/landscaping						
Walking areas						
Football pitches						
Pavilion						
Play equipment						
Basketball area						
Location of bins						
Quantity of bins						
Seating						
Parking Provision						
Other – please specify						

**NDP CONSULTATION ON
KEYNSHAM RECREATION, LEISURE AND GREEN SPACES FACILITIES**

41. Do you have any other comments about the quality of the current facilities and how they could be improved?






--

42. Which 3 facilities do you think should be prioritised for improvement?

--	--	--

43. The Town Council has been advised by the police to place some type of boundary along the curtilage to prevent vehicular access by travellers. The maximum height of the boundary, depending upon materials would be 0.9m. There would be suitable points along the length to enable pedestrians and mobility scooters to enter/exit.

Please indicate your first and second preference

	First	Second
<p>A. Boulders</p> 		
<p>B. Metal Railings (1)</p> 		
<p>C. Metal Railings (2)</p> 		
<p>D. Wooden fence</p> 		
<p>E. Wooden bollards (Painted green)</p> 		
<p>F. None</p>		

NDP CONSULTATION ON KEYNSHAM RECREATION, LEISURE AND GREEN SPACES FACILITIES

44. The Town Council has received several comments about vehicle parking in Manor Road itself Please tick all options that YOU AGREE WITH.

A) There should be more parking on the playing fields themselves	
B) Convert the curtilage into parking bays along the length of the playing field	
C) Operate a park & ride scheme from Bath Hill on event days	
D) Put in place parking restrictions along Manor Road	
E) Other – please specify	

45. Currently football occupies most of the weekends from September to May. What other activities/events would you like to be able to attend/participate in at Manor Road?
Please check **only** your top 5 with 1 being your first choice, 2 your second preferred option etc.

	1	2	3	4	5
Boules					
Cricket					
Recreational croquet					
French Cricket					
Athletics					
Hockey					
Rounders					
Outdoor gym					
Football Tournament					
Dog Agility					
Seasonal events e.g. Bonfire Night					
BBQ					
Picnic event					
Music Event					
Play day					
Other					

**NDP CONSULTATION ON
KEYNSHAM RECREATION, LEISURE AND GREEN SPACES FACILITIES**

46. What additional amenities do you think should be provided at Manor Road

	YES	NO	Not concerned either way
Picnic Benches/Tables			
More Seats			
More Trees			
More flowers/planting			
Paths			
Cycle path			
Fixed Lighting (pedestrian)			
Temporary lighting (football)			
Defibrillator			
Outdoor Gym			
Other			

47. IF the Pavilion were extended, what additional amenities would you like it to provide (Tick all that apply)

Storage space for sports equipment	
Separate changing rooms/shower areas for adults/children and males/females	
Café	
Covered viewing area	
Meeting Room	
Small events hall	
Other	

Thank you for completing this Community Consultation.